



2nd RPAS User Group

RPAS OPERATIONS IN PORTUGAL

Unit C.3 Maritime Surveillance

RPAS services

Lisbon, 30 September 2019





European Maritime Safety Agency

Portuguese Air Force - 

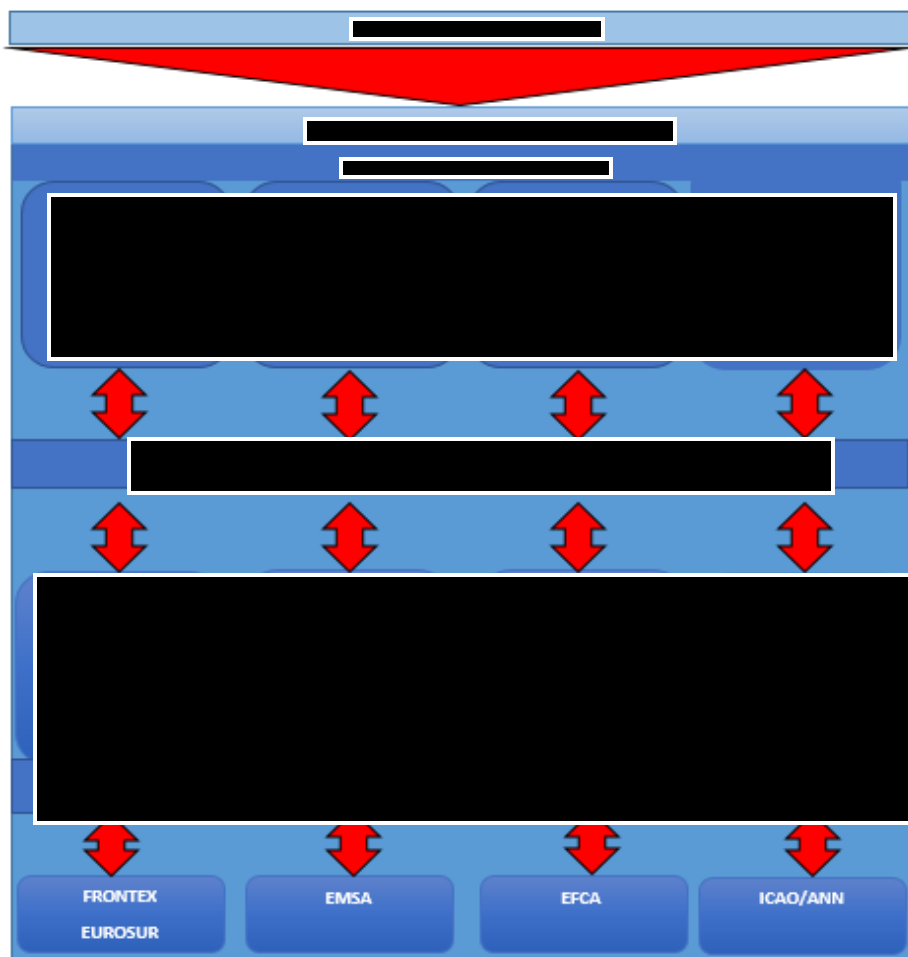
FRONTEX

Multipurpose Aerial Surveillance
Atlantic Implementation Plan

PERMIT TO FLY



2019 Concept of Operation National Multipropose Aerial Surveillance



MISSION: Maritime Traffic and Fisheries Surveillance, Pollution Detection, Support Search and Rescue Missions and Addressing Illegal Activities.

	25FEB-11MAY
	2019
Total missions	
Executed	
Canceled	
Aborted	
% CNL	
ETE	
ATE	
Executed hours %	
On Task time	
Loitering time	
Average Loitering time	
Miles Covered (Nm)	
Area Covered (Nm ²)	
TOTAL Targets	



RPAS OPERATIONS IN PORTUGAL

❖ Air operations for maritime and land surveillance in large areas require [REDACTED] [REDACTED] in order to provide proper reconnaissance of threats, illegal activities and environmental disasters.

RPAS OPERATIONS IN PORTUGAL

❖ Integration of the UAS on the PRT surveillance OPS must provide a large specter of effective operations for several national entities in coordination with European agencies and neighboring countries.